













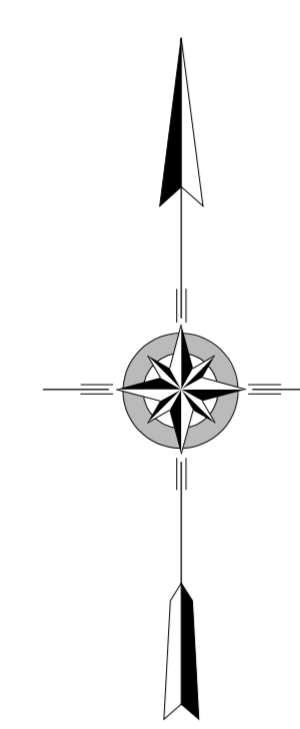
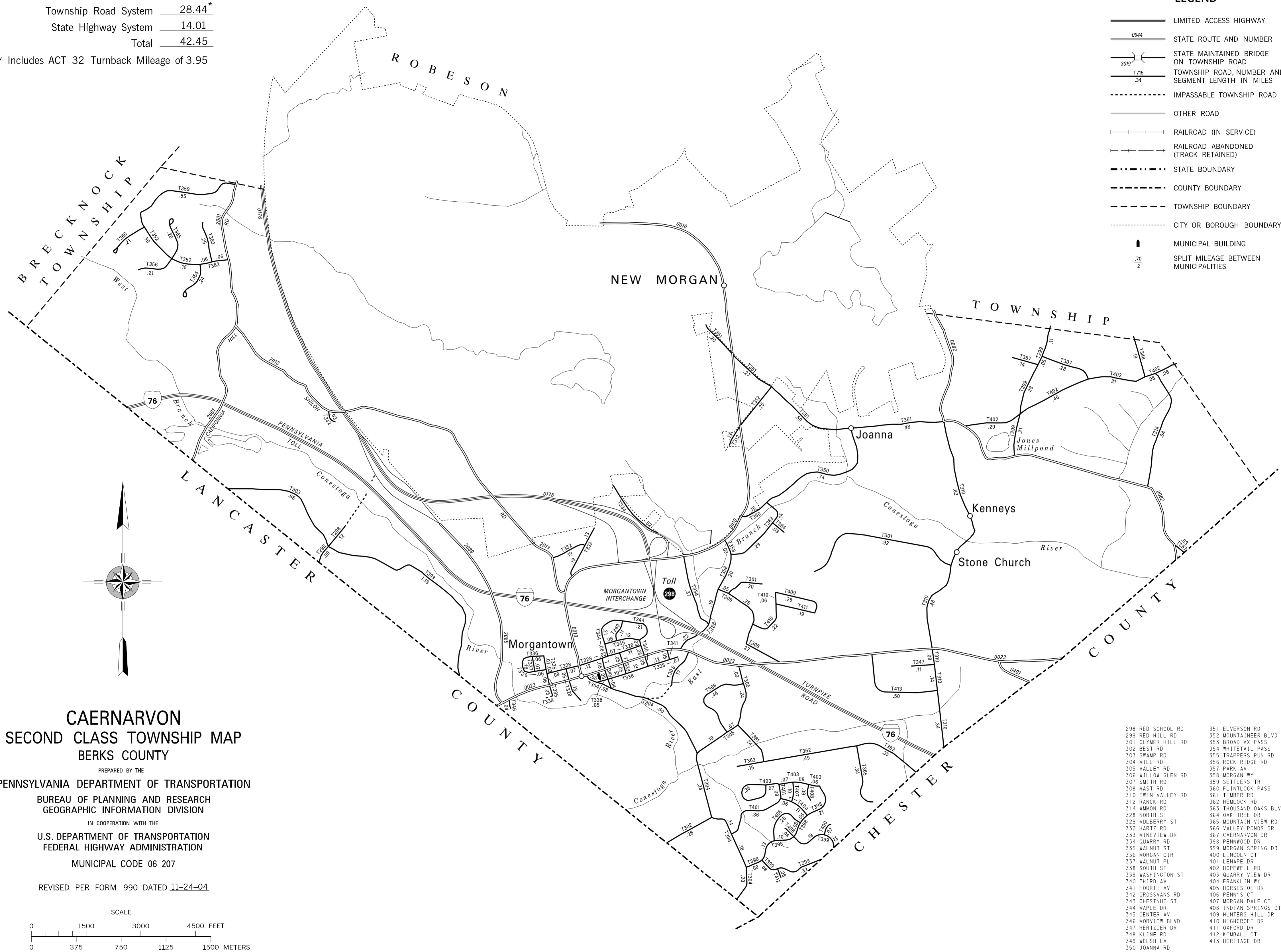


TOTAL MILES  
 Township Road System 28.44\*  
 State Highway System 14.01  
 Total 42.45

\* Includes ACT 32 Turnback Mileage of 3.95

LEGEND

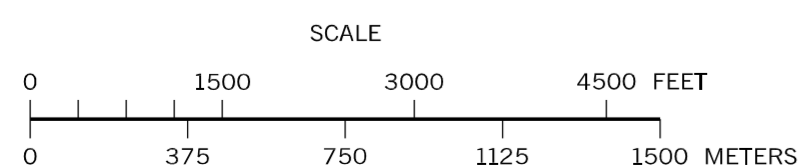
-  LIMITED ACCESS HIGHWAY
-  STATE ROUTE AND NUMBER
-  STATE MAINTAINED BRIDGE ON TOWNSHIP ROAD
-  TOWNSHIP ROAD, NUMBER AND SEGMENT LENGTH IN MILES
-  IMPASSABLE TOWNSHIP ROAD
-  OTHER ROAD
-  RAILROAD (IN SERVICE)
-  RAILROAD ABANDONED (TRACK RETAINED)
-  STATE BOUNDARY
-  COUNTY BOUNDARY
-  TOWNSHIP BOUNDARY
-  CITY OR BOROUGH BOUNDARY
-  MUNICIPAL BUILDING
-  SPLIT MILEAGE BETWEEN MUNICIPALITIES



CAERNARVON  
 SECOND CLASS TOWNSHIP MAP  
 BERKS COUNTY

PREPARED BY THE  
 PENNSYLVANIA DEPARTMENT OF TRANSPORTATION  
 BUREAU OF PLANNING AND RESEARCH  
 GEOGRAPHIC INFORMATION DIVISION  
 IN COOPERATION WITH THE  
 U.S. DEPARTMENT OF TRANSPORTATION  
 FEDERAL HIGHWAY ADMINISTRATION  
 MUNICIPAL CODE 06 207

REVISED PER FORM 990 DATED 11-24-04



- |                    |                        |
|--------------------|------------------------|
| 298 RED SCHOOL RD  | 351 ELVERSON RD        |
| 299 RED HILL RD    | 352 MOUNTAINEER BLVD   |
| 301 CLYMER HILL RD | 353 BROAD AX PASS      |
| 302 BEST RD        | 354 WHITETAIL PASS     |
| 303 SWAMP RD       | 355 TRAPPERS RUN RD    |
| 304 MILL RD        | 356 ROCK RIDGE RD      |
| 305 VALLEY RD      | 357 PARK AV            |
| 306 WILLOW GLEN RD | 358 MORGAN WY          |
| 307 SMITH RD       | 359 SETTLERS TR        |
| 308 MAST RD        | 360 FLINTLOCK PASS     |
| 310 TWIN VALLEY RD | 361 TIMBER RD          |
| 312 RANCK RD       | 362 HEWLOCK RD         |
| 314 AMMON RD       | 363 THOUSAND OAKS BLVD |
| 328 NORTH ST       | 364 OAK TREE DR        |
| 329 MULBERRY ST    | 365 MOUNTAIN VIEW RD   |
| 332 HARTZ RD       | 366 VALLEY PONDS DR    |
| 333 MINEVIEW DR    | 367 CAERNARVON DR      |
| 334 QUARRY RD      | 398 PENNWOOD DR        |
| 335 WALNUT ST      | 399 MORGAN SPRING DR   |
| 336 MORGAN CIR     | 400 LINCOLN CT         |
| 337 WALNUT PL      | 401 LENAPE DR          |
| 338 SOUTH ST       | 402 HOPEWELL RD        |
| 339 WASHINGTON ST  | 403 QUARRY VIEW DR     |
| 340 THIRD AV       | 404 FRANKLIN WY        |
| 341 FOURTH AV      | 405 HORSESHOE DR       |
| 342 GROSSMANS RD   | 406 PENN'S CT          |
| 343 CHESTNUT ST    | 407 MORGAN DALE CT     |
| 344 MAPLE DR       | 408 INDIAN SPRINGS CT  |
| 345 CENTER AV      | 409 HUNTERS HILL DR    |
| 346 MORVIEW BLVD   | 410 HIGGOCROFT DR      |
| 347 HERTZLER DR    | 411 OXFORD DR          |
| 348 KLINE RD       | 412 KIMBALL CT         |
| 349 WELSH LA       | 413 HERITAGE DR        |
| 350 JOANNA RD      |                        |