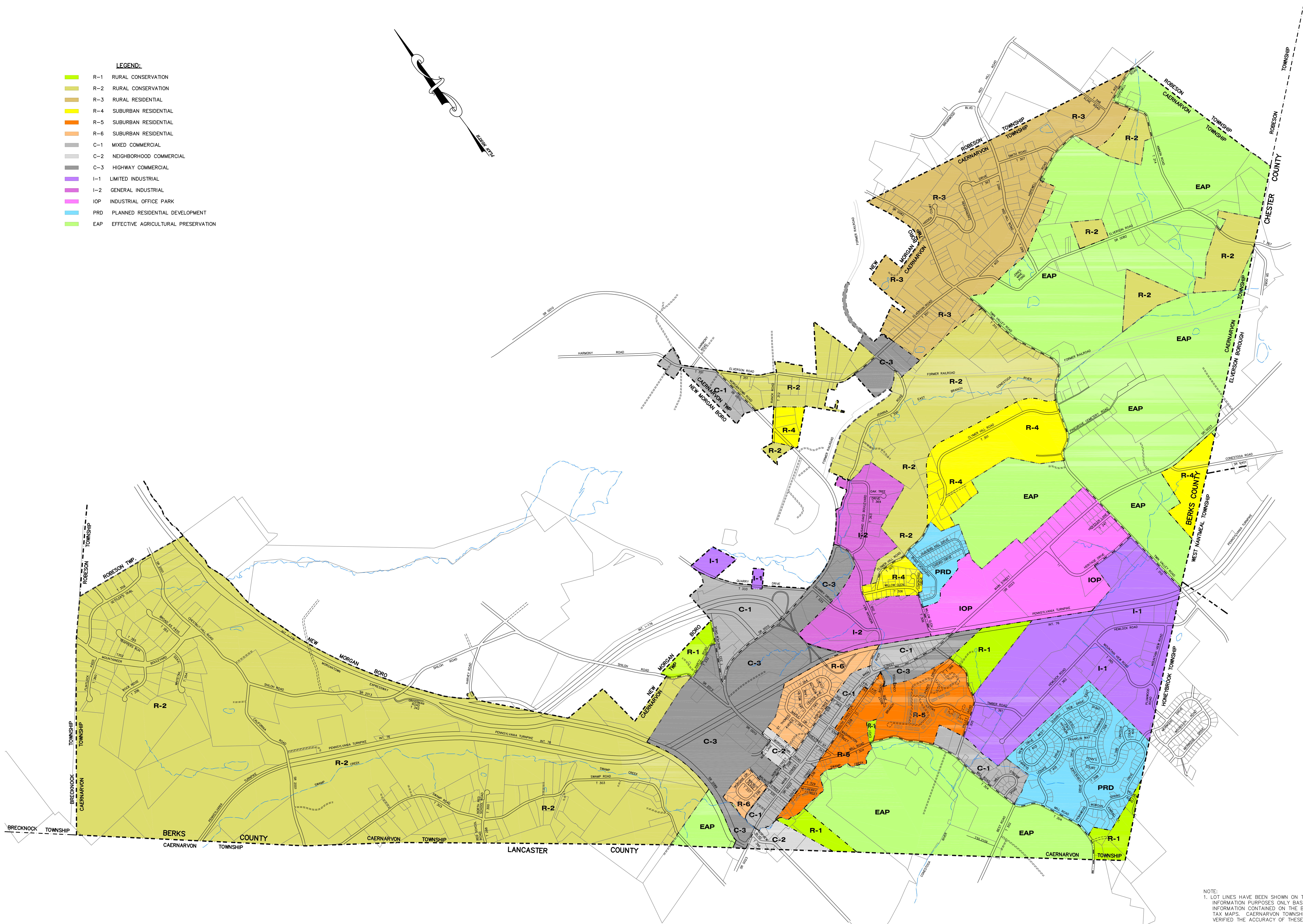
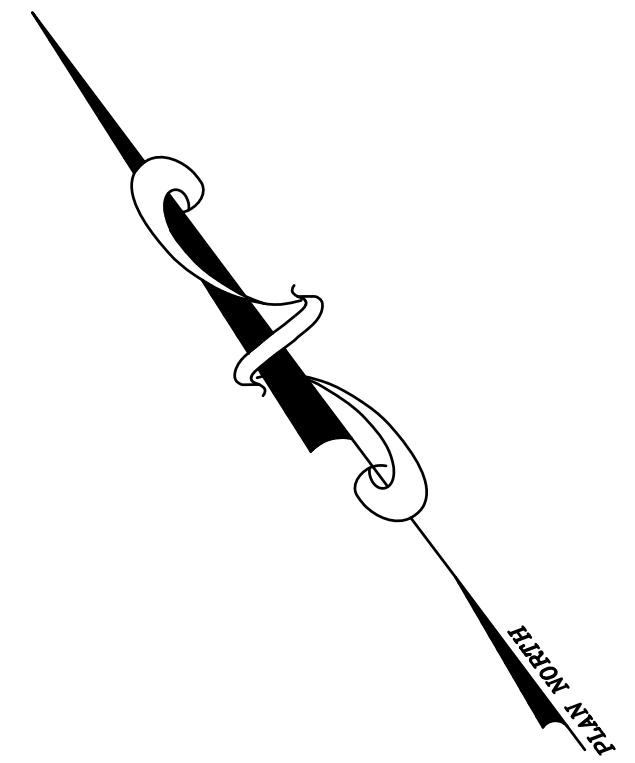
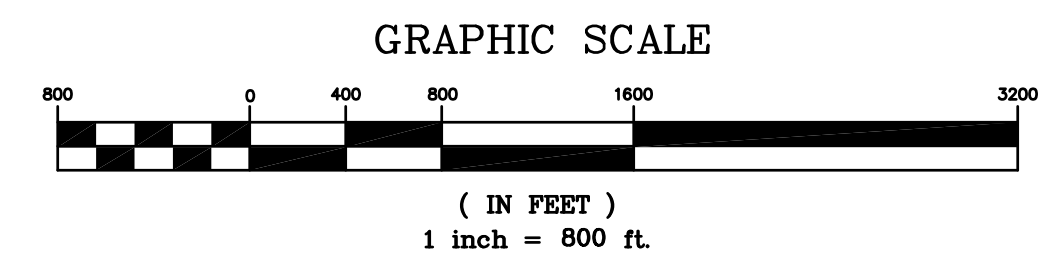


- LEGEND:**
- R-1 RURAL CONSERVATION
 - R-2 RURAL CONSERVATION
 - R-3 RURAL RESIDENTIAL
 - R-4 SUBURBAN RESIDENTIAL
 - R-5 SUBURBAN RESIDENTIAL
 - R-6 SUBURBAN RESIDENTIAL
 - C-1 MIXED COMMERCIAL
 - C-2 NEIGHBORHOOD COMMERCIAL
 - C-3 HIGHWAY COMMERCIAL
 - I-1 LIMITED INDUSTRIAL
 - I-2 GENERAL INDUSTRIAL
 - IOP INDUSTRIAL OFFICE PARK
 - PRD PLANNED RESIDENTIAL DEVELOPMENT
 - EAP EFFECTIVE AGRICULTURAL PRESERVATION



NOTE:
 1. LOT LINES HAVE BEEN SHOWN ON THE MAP FOR INFORMATION PURPOSES ONLY BASED UPON INFORMATION CONTAINED ON THE BERKS COUNTY TAX MAPS. CAERNARVON TOWNSHIP HAS NOT VERIFIED THE ACCURACY OF THESE LOT LINES.



THIS IS TO CERTIFY THAT THIS IS THE OFFICIAL ZONING MAP OF THE TOWNSHIP OF CAERNARVON ADOPTED JANUARY 12, 2010.

CAERNARVON TOWNSHIP BOARD OF SUPERVISORS

BY: _____ CHAIRMAN
 ATTEST: _____ SECRETARY

CAERNARVON TOWNSHIP	
P.O. BOX 294, MORGANTOWN, PA 19543	
ZONING MAP	
CAERNARVON TOWNSHIP, BERKS COUNTY, PA	
GVC GREAT VALLEY CONSULTANTS	
ENGINEERS • ARCHITECTS • PLANNERS • SURVEYORS • CONSULTANTS	
DRAFTED BY: S. P. ERNEY	1" = 800'
CHECKED BY: _____	SCALE: _____
APPROVALS: J. L. KINTZER	9/27/05
924055-001-E-001	
DRAWING NUMBER	