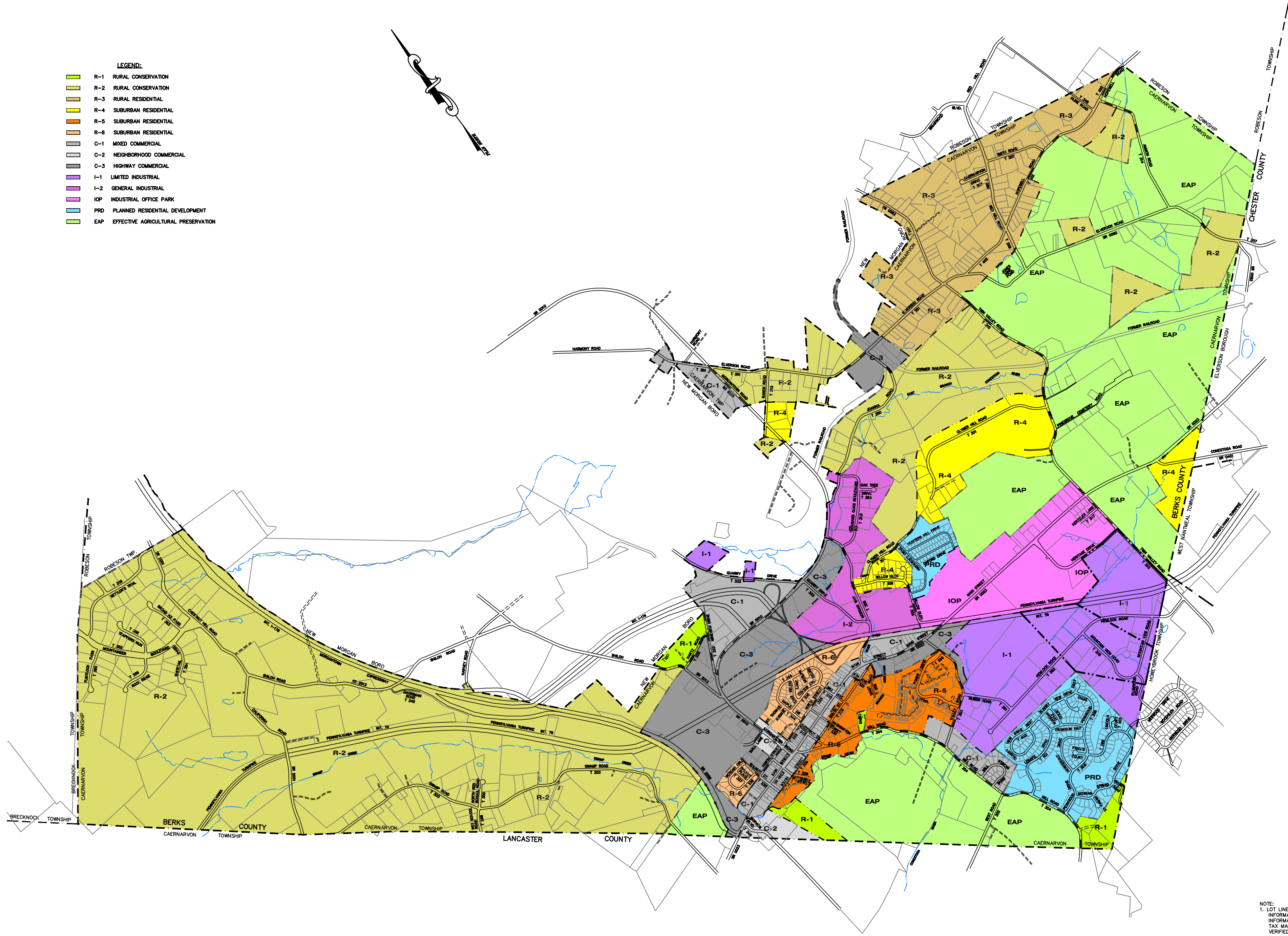
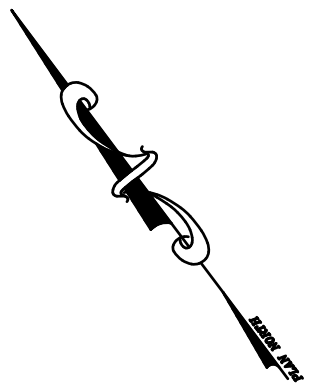
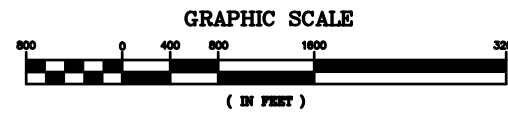


- LEGEND:**
- R-1 RURAL CONSERVATION
 - R-2 RURAL CONSERVATION
 - R-3 RURAL RESIDENTIAL
 - R-4 SUBURBAN RESIDENTIAL
 - R-5 SUBURBAN RESIDENTIAL
 - R-6 SUBURBAN RESIDENTIAL
 - C-1 MIXED COMMERCIAL
 - C-2 NEIGHBORHOOD COMMERCIAL
 - C-3 HIGHWAY COMMERCIAL
 - I-1 LIMITED INDUSTRIAL
 - I-2 GENERAL INDUSTRIAL
 - IOP INDUSTRIAL OFFICE PARK
 - PRD PLANNED RESIDENTIAL DEVELOPMENT
 - EAP EFFECTIVE AGRICULTURAL PRESERVATION



NOTE:
 1. LOT LINES HAVE BEEN SHOWN ON THE MAP FOR INFORMATION PURPOSES ONLY BASED UPON INFORMATION CONTAINED ON THE BERKS COUNTY TAX MAPS. CAERNARVON TOWNSHIP HAS NOT VERIFIED THE ACCURACY OF THESE LOT LINES.



THIS IS TO CERTIFY THAT THIS IS THE OFFICIAL ZONING MAP OF THE TOWNSHIP OF CAERNARVON ADOPTED DECEMBER 8, 2015.
 CAERNARVON TOWNSHIP BOARD OF SUPERVISORS
 M. LEWIS GABLE, CHAIRMAN

CAERNARVON TOWNSHIP P.O. BOX 284, MORGANTOWN, PA 19543	
ZONING MAP	
CAERNARVON TOWNSHIP, BERKS COUNTY, PA	
GVC GREAT VALLEY CONSULTANTS ENGINEERS • ARCHITECTS • PLANNERS • SURVEYORS • CONSULTANTS 75 COMMERCE DRIVE WYOMISSING, PA 19101-1038 PHONE: 610-375-8822 FAX: 610-375-8977 www.greatvalleyconsultants.com	
4. 12/28/15 ZONING AMENDMENT 3. 1/12/10 ZONING AMENDMENT 2. 3/23/08 ZONING AMENDMENT 1. 11/21/02 ZONING AMENDMENT NO. DATE REVISIONS	DRAFTED BY: S. P. ERNEY 1"=1,600' 9/27/05 CHECKED BY: M. LEWIS GABLE APPROVALS: J. L. KUNTZER 924055-001-C-001
SURVEY NOTEBOOK:	
© 2010 ALL RIGHTS RESERVED	